



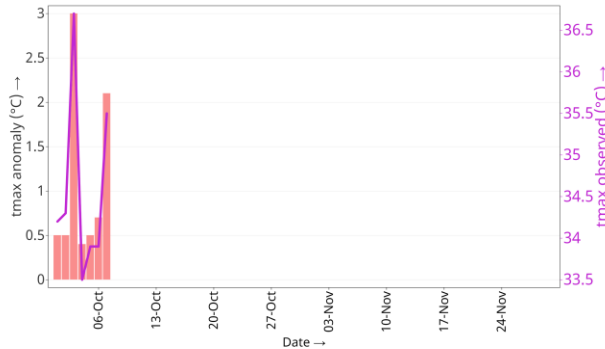
Government of Nepal
Ministry of Energy, Water Resource and Irrigation
Department of Hydrology and Meteorology
Climate Division (Climate Analysis Section)
Babarmahal, Kathmandu

8th October 2024

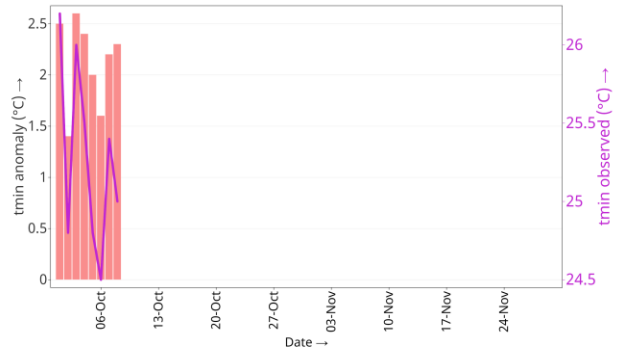
Post Monsoon (October – November, 2024) Temperature Monitoring

— Observed Temperature — Positive Deviation from Normal — Negative Deviation from Normal *°C → Degree Celsius

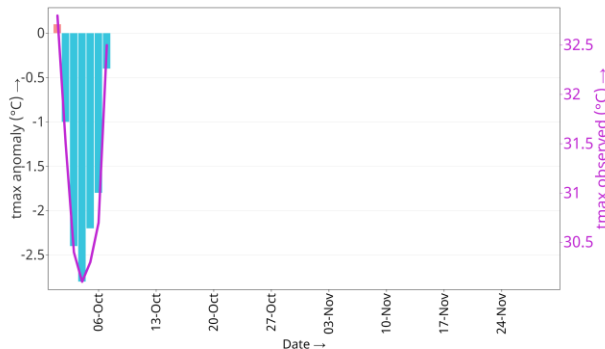
Maximum Temperature at Bhairahawa Airport



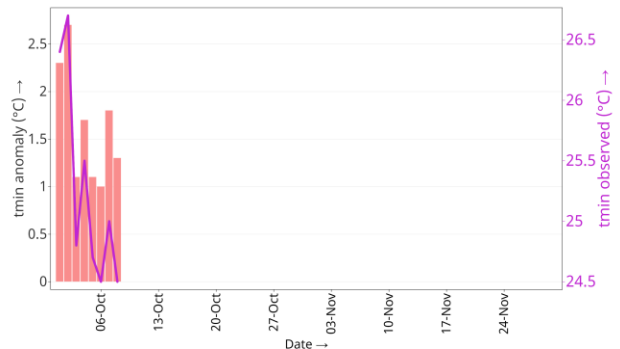
Minimum Temperature at Bhairahawa Airport



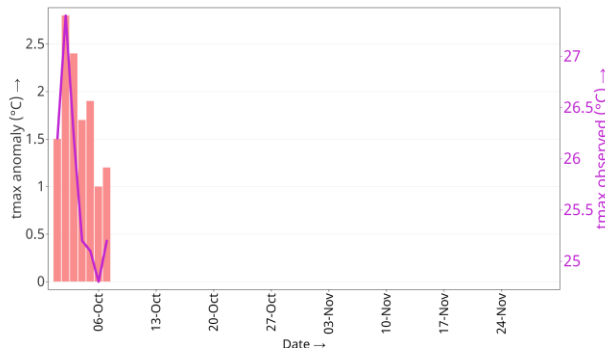
Maximum Temperature at Biratnagar Airport



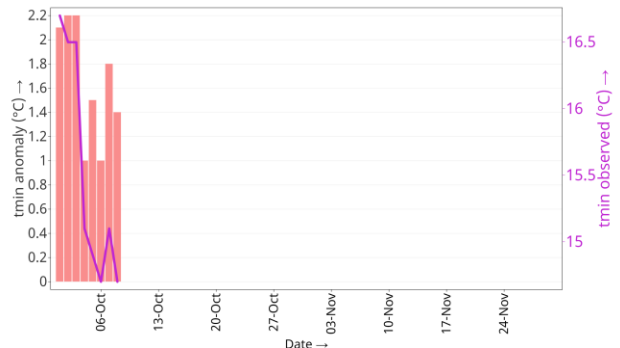
Minimum Temperature at Biratnagar Airport



Maximum Temperature at Dadeldhura



Minimum Temperature at Dadeldhura

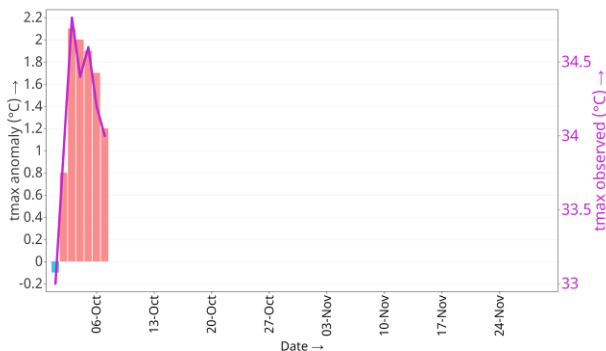




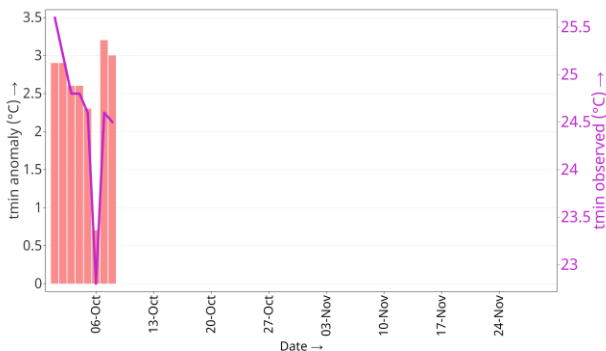
Government of Nepal
Ministry of Energy, Water Resource and Irrigation
Department of Hydrology and Meteorology
Climate Division (Climate Analysis Section)
Babarmahal, Kathmandu

Observed Temperature Positive Deviation from Normal Negative Deviation from Normal *°C → Degree Celsius

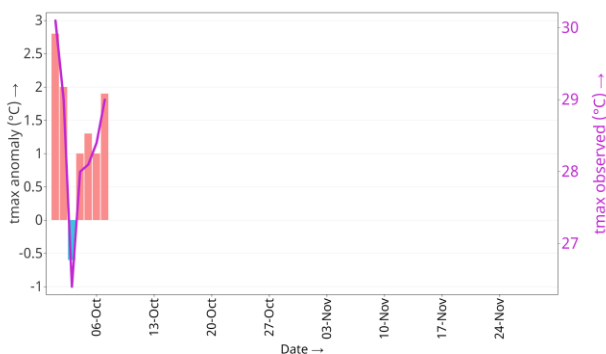
Maximum Temperature at Dhangadhi(Attariya)



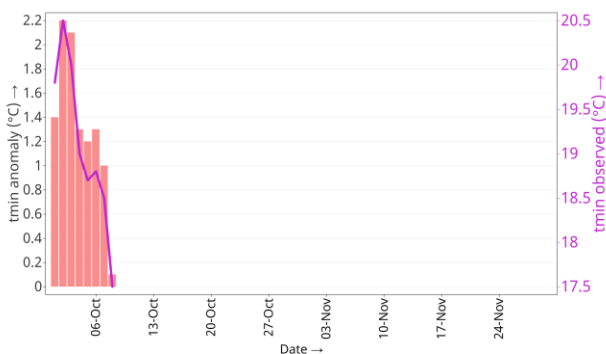
Minimum Temperature at Dhangadhi(Attariya)



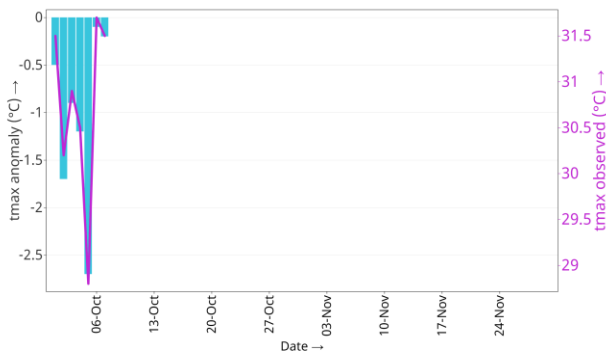
Maximum Temperature at Dhankuta



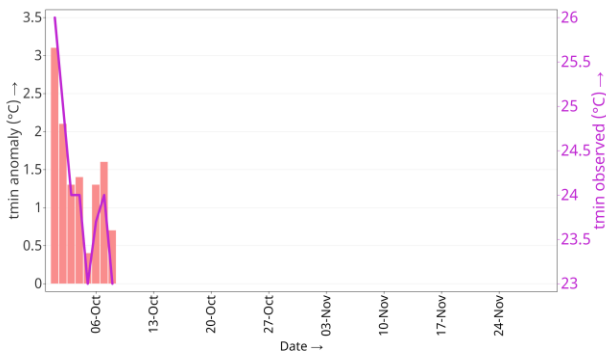
Minimum Temperature at Dhankuta



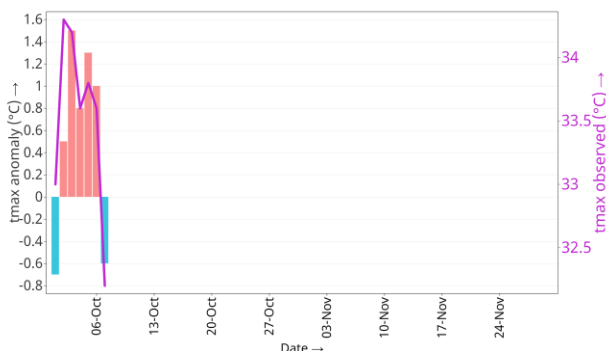
Maximum Temperature at Dharan Bazar



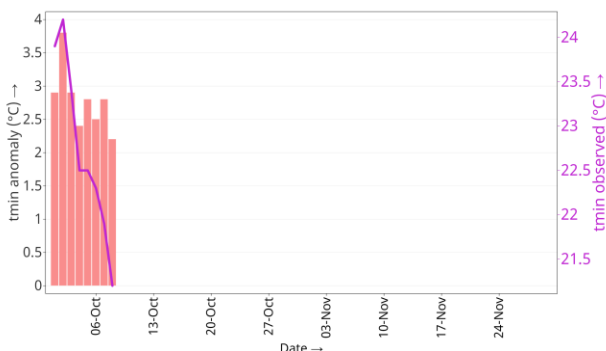
Minimum Temperature at Dharan Bazar



Maximum Temperature at Dipal (Doti)



Minimum Temperature at Dipal (Doti)

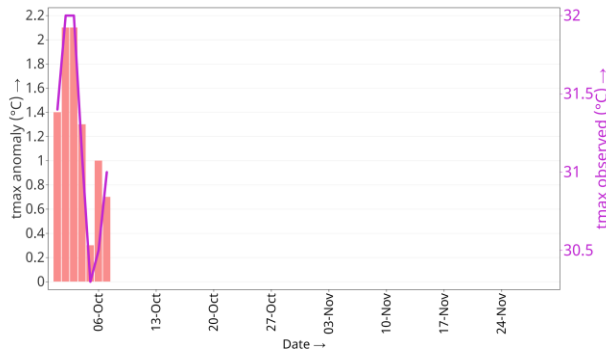




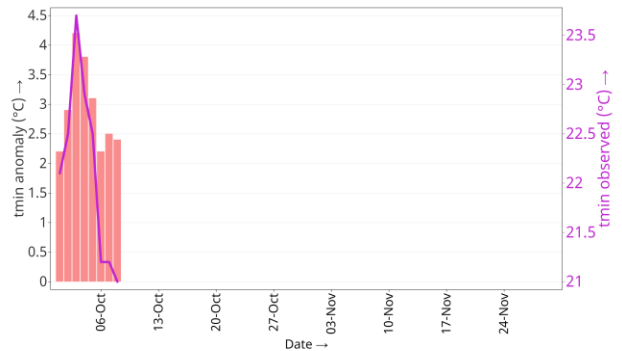
Government of Nepal
Ministry of Energy, Water Resource and Irrigation
Department of Hydrology and Meteorology
Climate Division (Climate Analysis Section)
Babarmahal, Kathmandu

— Observed Temperature — Positive Deviation from Normal — Negative Deviation from Normal *°C → Degree Celsius

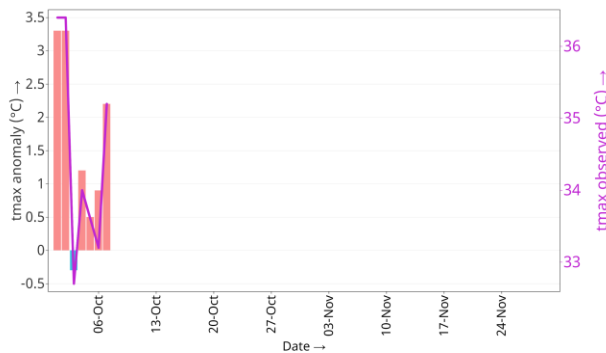
Maximum Temperature at Ghorai (Dang)



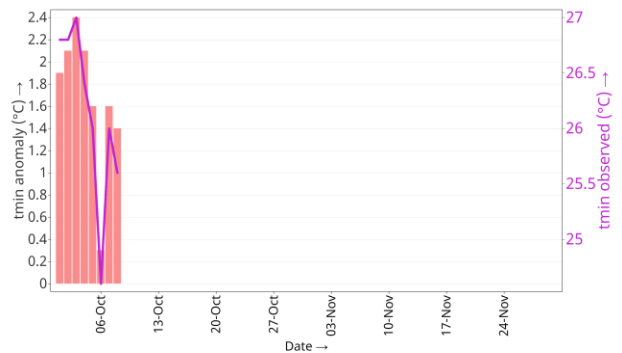
Minimum Temperature at Ghorai (Dang)



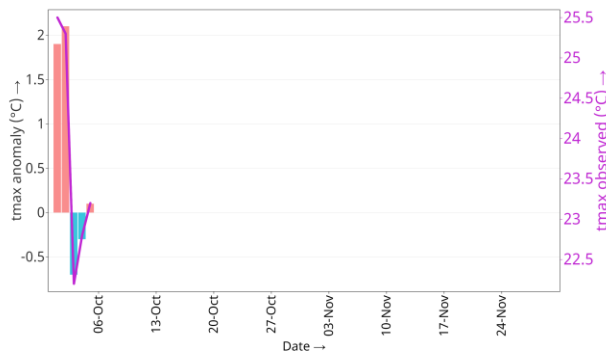
Maximum Temperature at Janakpur Airport



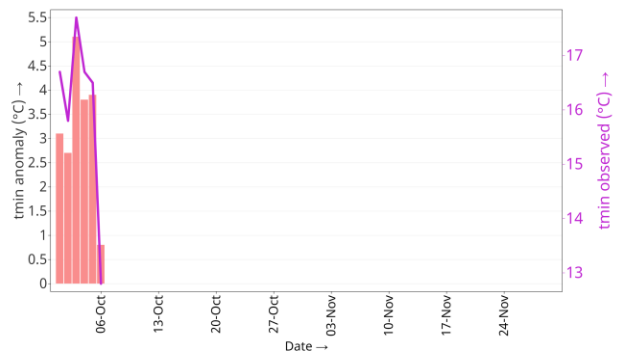
Minimum Temperature at Janakpur Airport



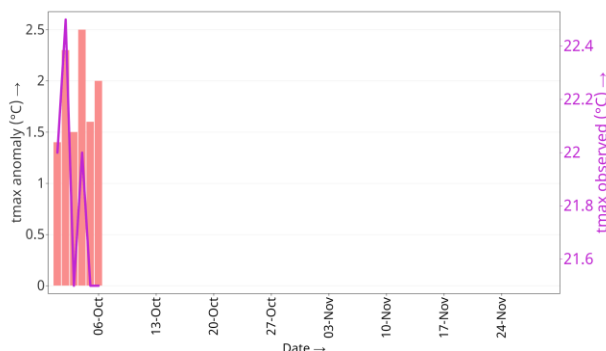
Maximum Temperature at Jiri



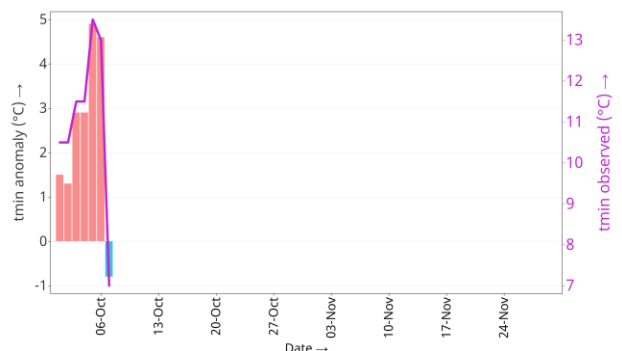
Minimum Temperature at Jiri



Maximum Temperature at Jomsom



Minimum Temperature at Jomsom

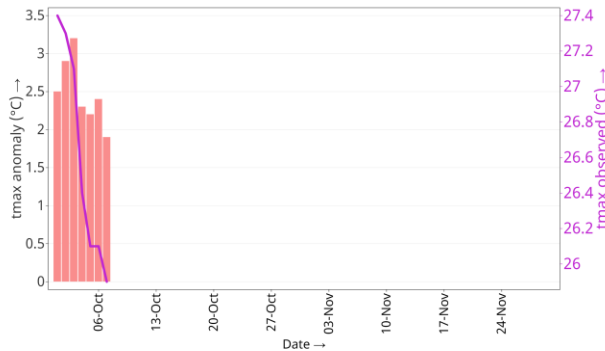




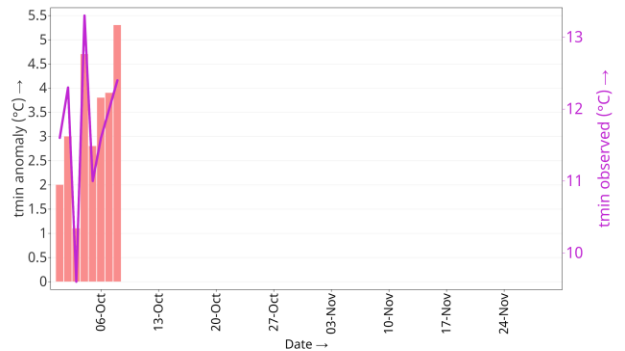
Government of Nepal
Ministry of Energy, Water Resource and Irrigation
Department of Hydrology and Meteorology
Climate Division (Climate Analysis Section)
Babarmahal, Kathmandu

— Observed Temperature Positive Deviation from Normal Negative Deviation from Normal *°C → Degree Celsius

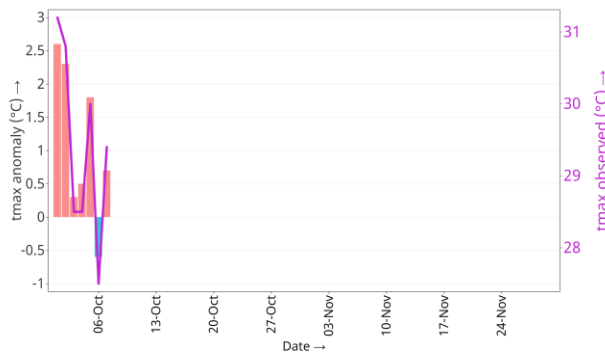
Maximum Temperature at Jumla



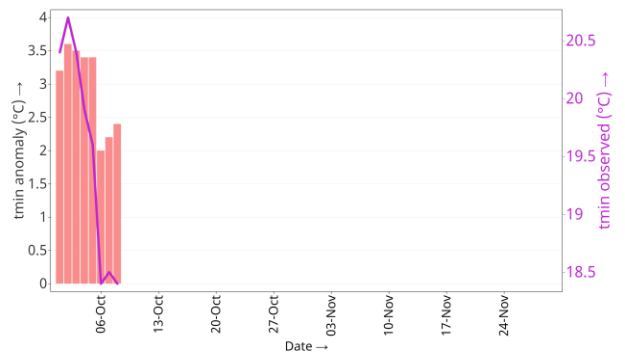
Minimum Temperature at Jumla



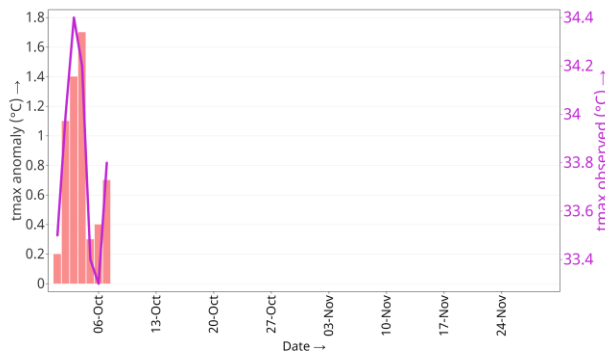
Maximum Temperature at Kathmandu Airport



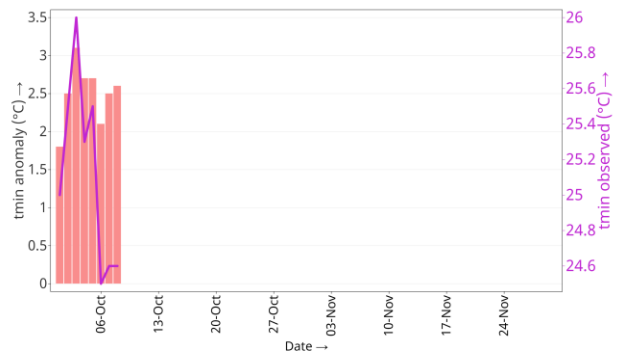
Minimum Temperature at Kathmandu Airport



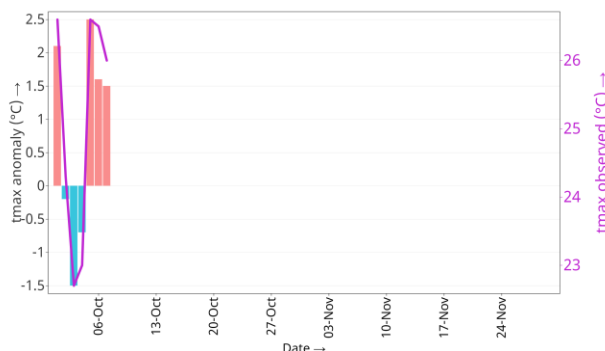
Maximum Temperature at Nepalgunj Airport



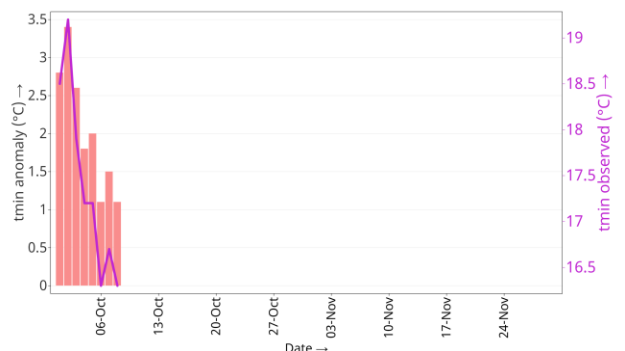
Minimum Temperature at Nepalgunj Airport



Maximum Temperature at Okhaldhunga



Minimum Temperature at Okhaldhunga

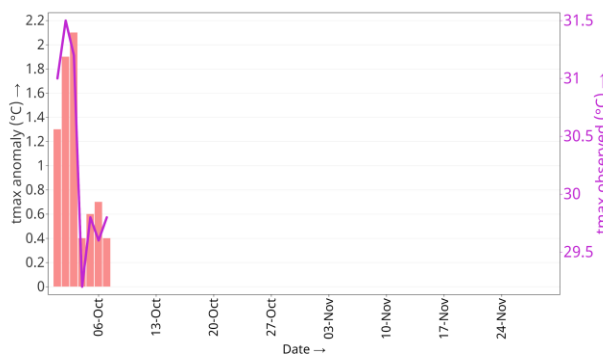




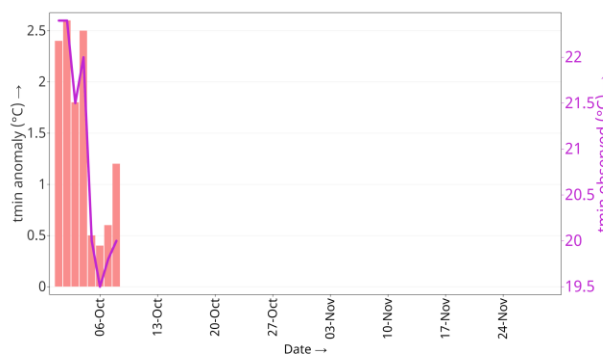
Government of Nepal
Ministry of Energy, Water Resource and Irrigation
Department of Hydrology and Meteorology
Climate Division (Climate Analysis Section)
Babarmahal, Kathmandu

Observed Temperature Positive Deviation from Normal Negative Deviation from Normal *°C → Degree Celsius

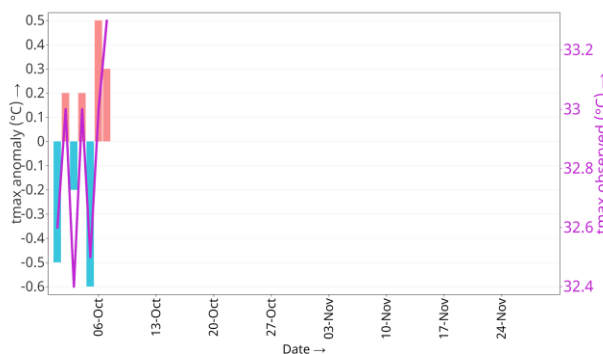
Maximum Temperature at Pokhara Airport



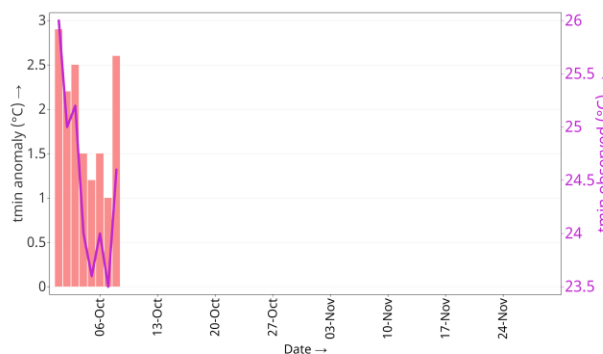
Minimum Temperature at Pokhara Airport



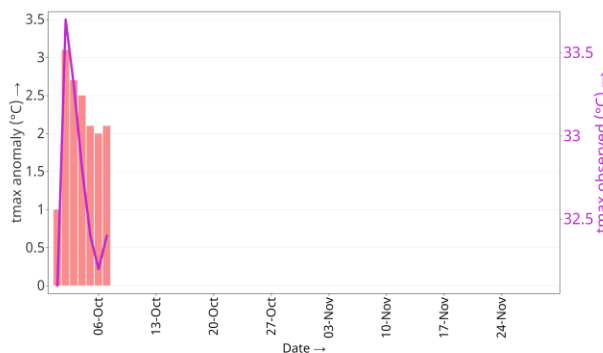
Maximum Temperature at Simara Airport



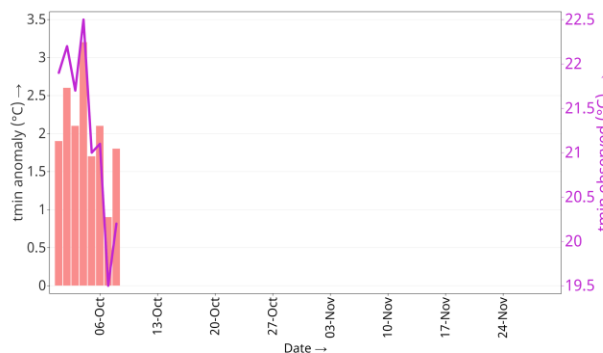
Minimum Temperature at Simara Airport



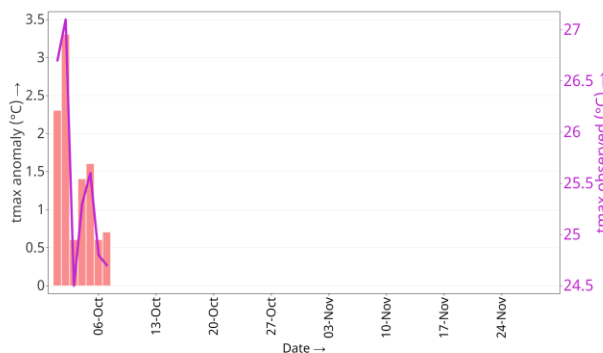
Maximum Temperature at Surkhet Airport (Birendranagar)



Minimum Temperature at Surkhet Airport (Birendranagar)



Maximum Temperature at Taplejung



Minimum Temperature at Taplejung

