



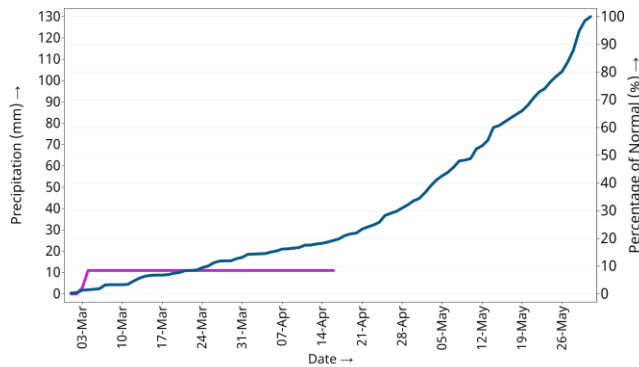
Government of Nepal  
Ministry of Energy, Water Resource and Irrigation  
Department of Hydrology and Meteorology  
Climate Division (Climate Analysis Section)  
Babarmahal, Kathmandu

16<sup>th</sup> April 2024

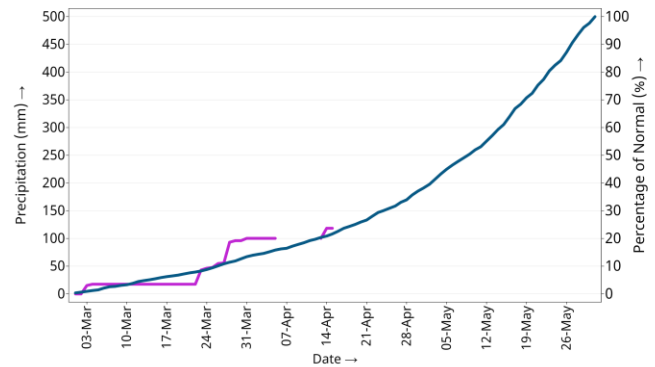
### Pre-Monsoon (March - May 2024) Precipitation Monitoring

— Daily accumulated precipitation — Daily accumulated normal \*mm → millimeter

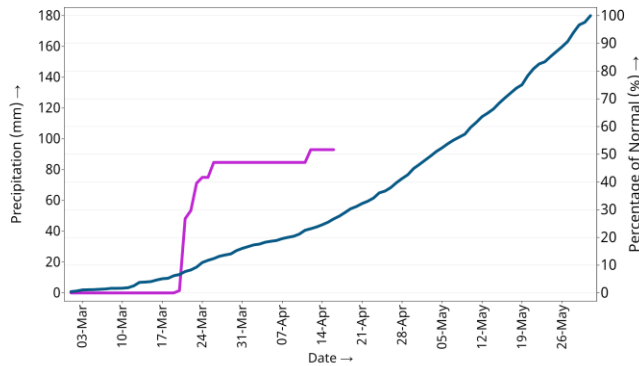
#### Precipitation at Bhairahawa Airport



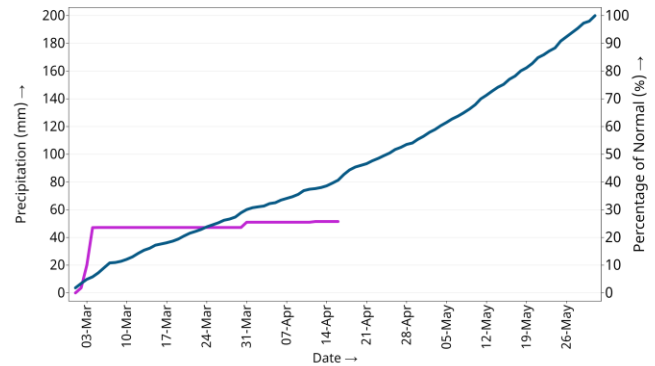
#### Precipitation at Lumle



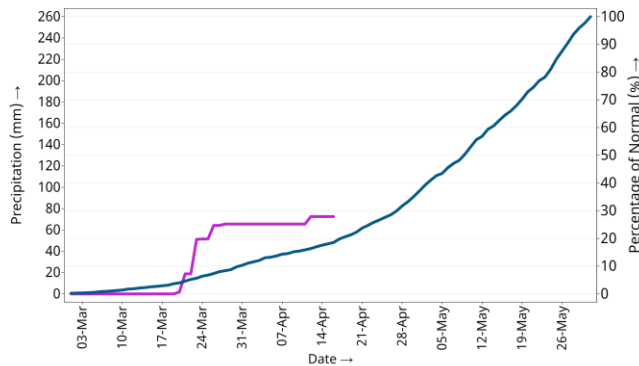
#### Precipitation at Dhankuta



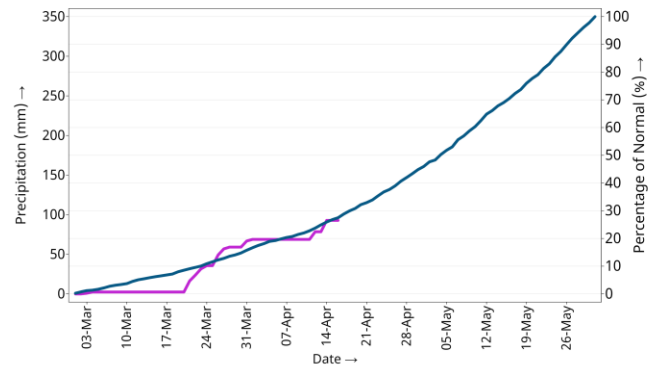
#### Precipitation at Dadeldhura



#### Precipitation at Dharan Bazar



#### Precipitation at Jiri

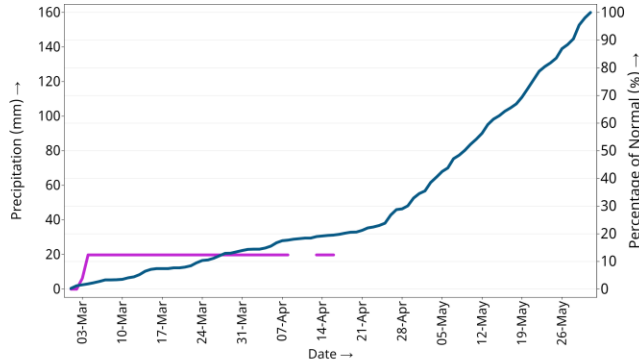




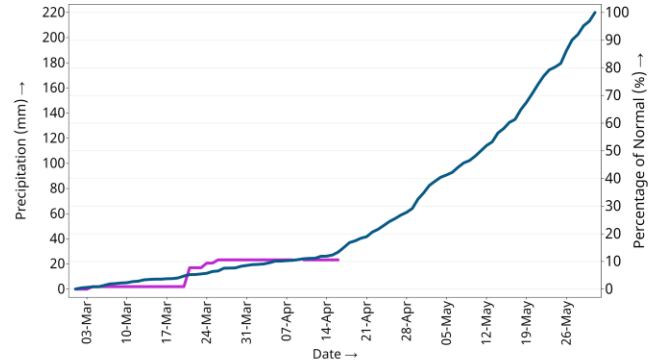
Government of Nepal  
Ministry of Energy, Water Resource and Irrigation  
Department of Hydrology and Meteorology  
Climate Division (Climate Analysis Section)  
Babarmahal, Kathmandu

— Daily accumulated precipitation — Daily accumulated normal \*mm → millimeter

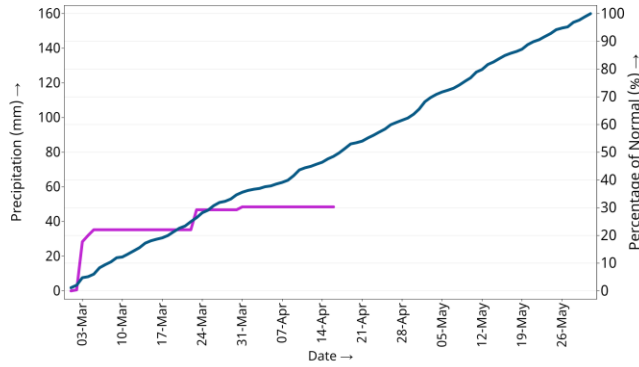
Precipitation at Ghorai (Dang)



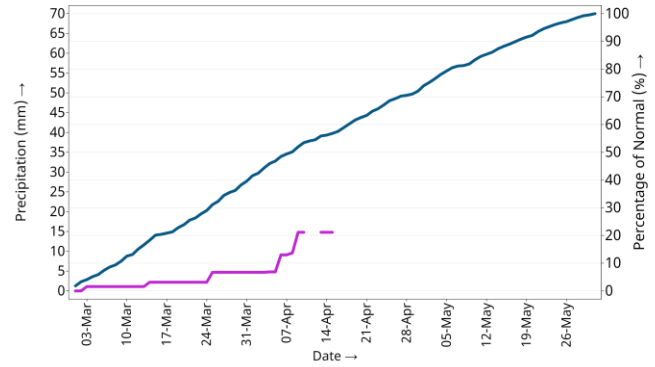
Precipitation at Simara Airport



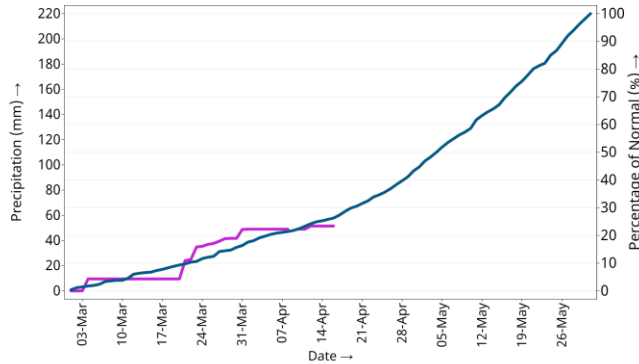
Precipitation at Jumla



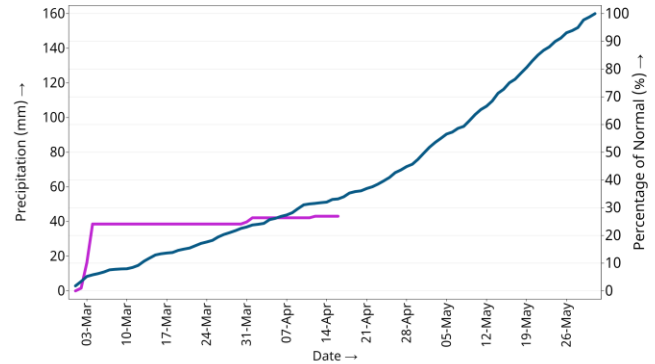
Precipitation at Jomsom



Precipitation at Kathmandu Airport



Precipitation at Dipayal (Doti)

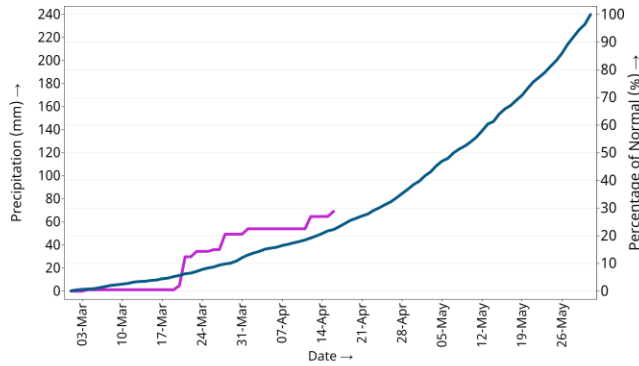




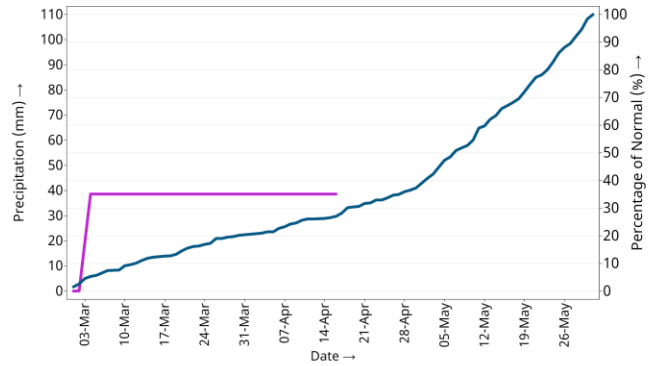
Government of Nepal  
Ministry of Energy, Water Resource and Irrigation  
Department of Hydrology and Meteorology  
Climate Division (Climate Analysis Section)  
Babarmahal, Kathmandu

— Daily accumulated precipitation — Daily accumulated normal \*mm → millimeter

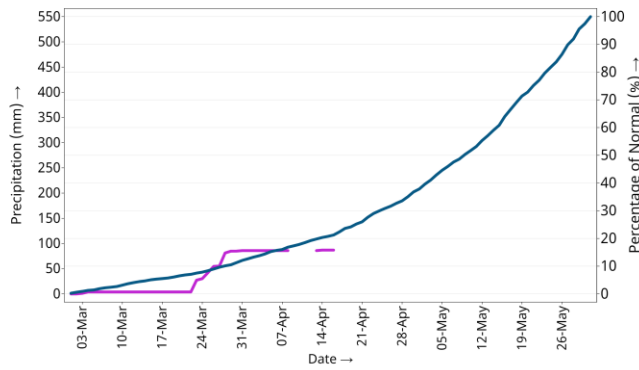
Precipitation at Okhaldhunga



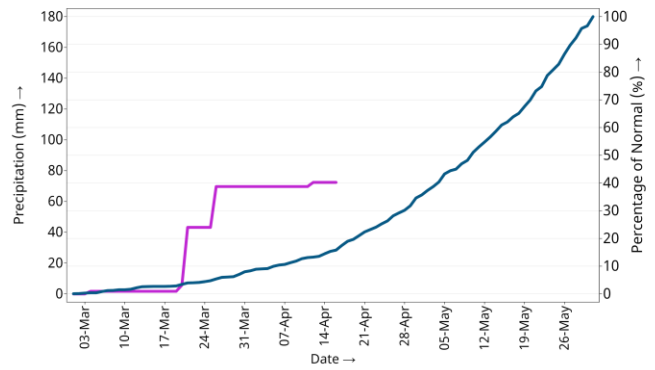
Precipitation at Dhangadhi(Attariya)



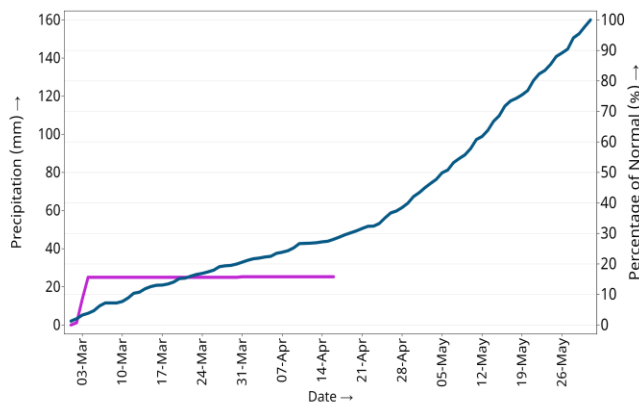
Precipitation at Pokhara Airport



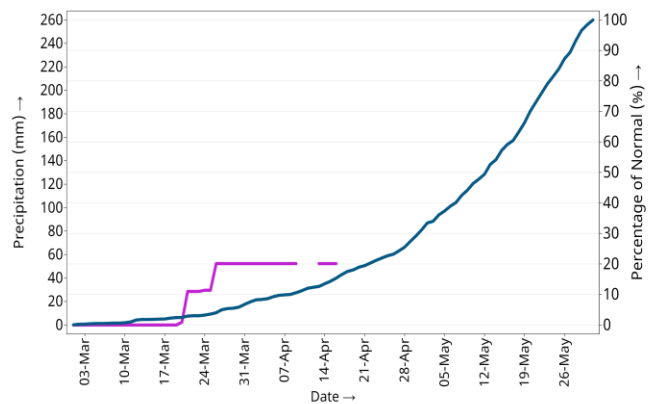
Precipitation at Janakpur Airport



Precipitation at Surkhet Airport (Birendranagar)

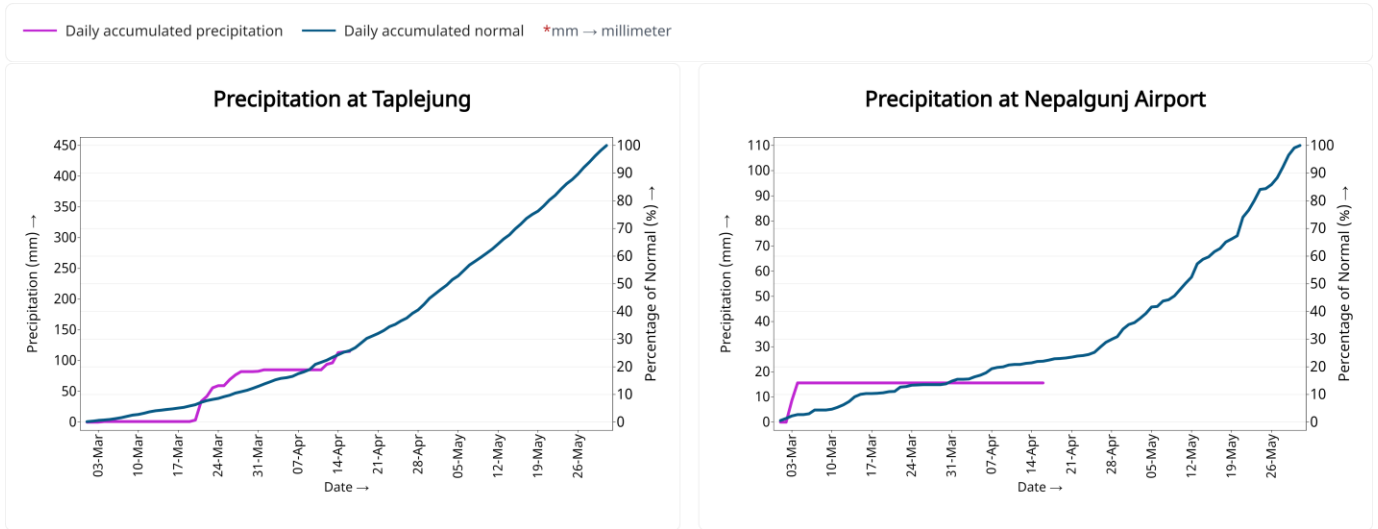


Precipitation at Biratnagar Airport

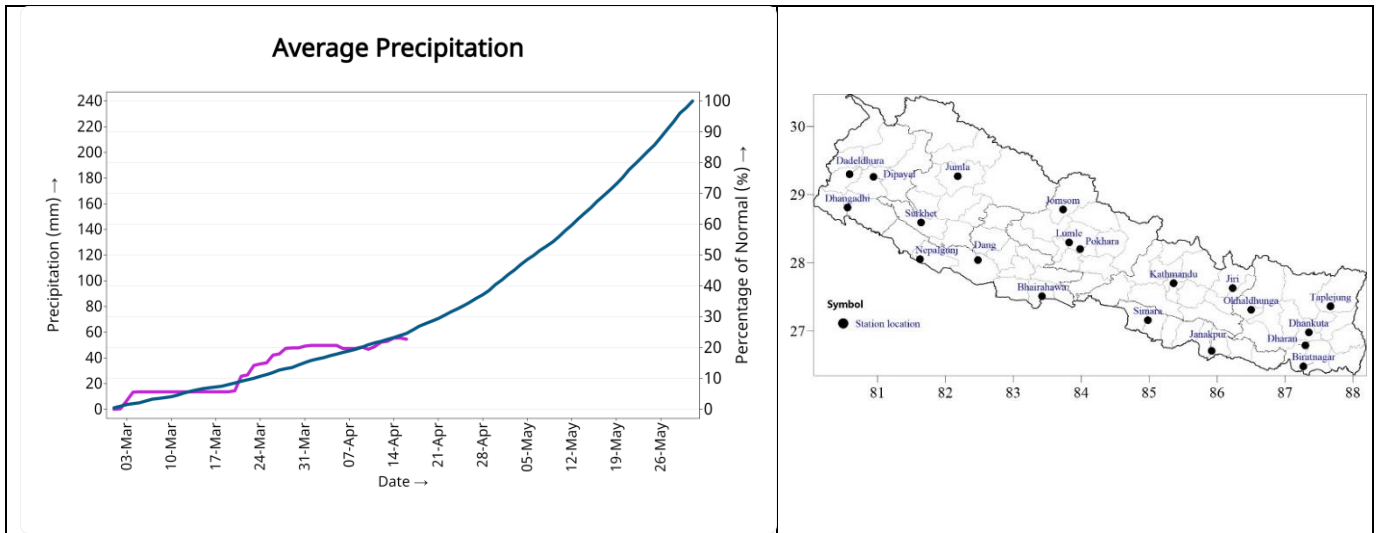




**Government of Nepal**  
**Ministry of Energy, Water Resource and Irrigation**  
**Department of Hydrology and Meteorology**  
**Climate Division (Climate Analysis Section)**  
 Babarmahal, Kathmandu



*Note: The blue lines in the above graphs indicate daily accumulated normal precipitation during Pre-monsoon season. Normal rainfall is the average of precipitation over 30 years period from 1991 -2020 and purple lines in above graphs indicate the daily accumulated precipitation of this Pre-monsoon season.*



In the above graph, blue solid line indicates the average of daily accumulated normal precipitation of 20 stations during Pre-monsoon season and purple solid line indicates the average of daily accumulated precipitation.

Map: Location map of 20 stations used in the report.