

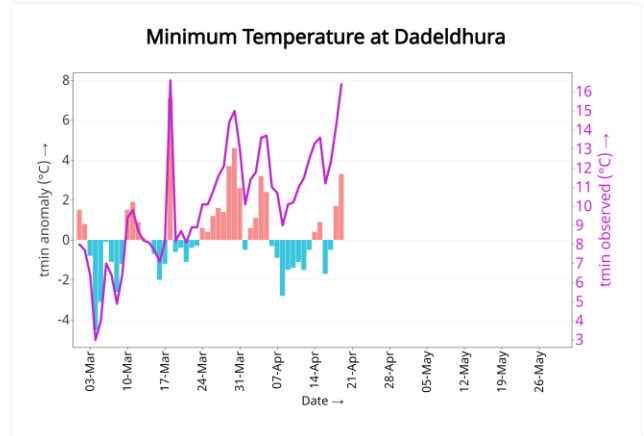
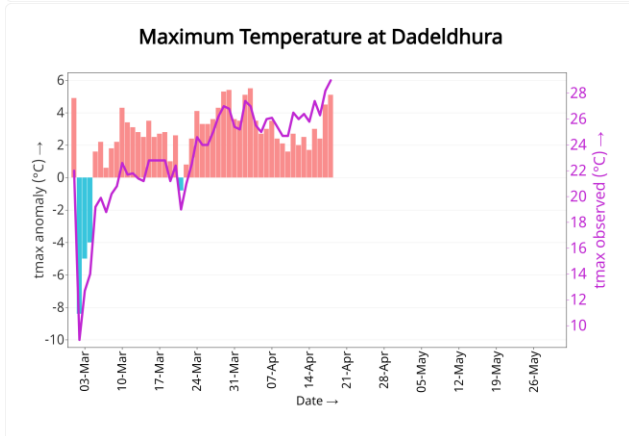
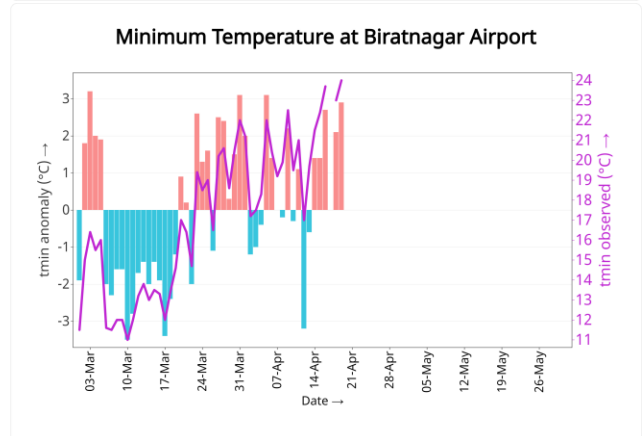
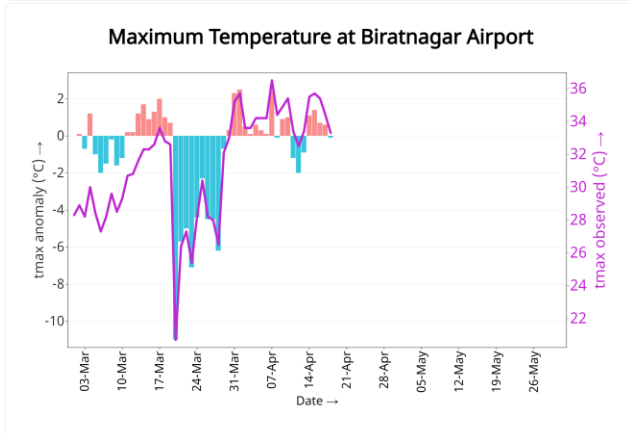
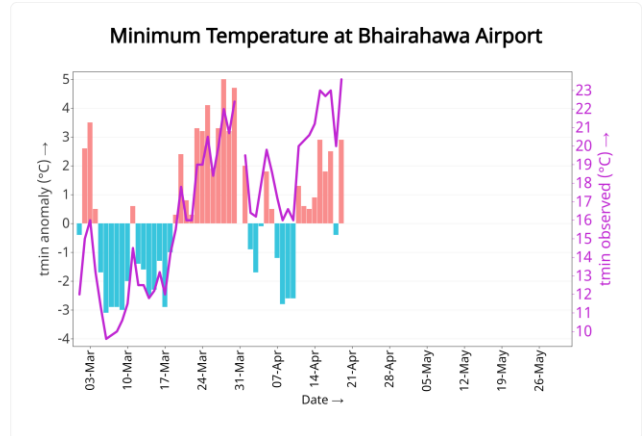
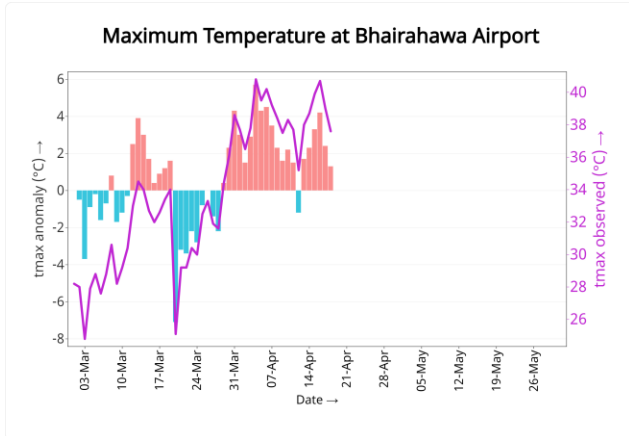


Government of Nepal
Ministry of Energy, Water Resource and Irrigation
Department of Hydrology and Meteorology
Climate Division (Climate Analysis Section)
Babarmahal, Kathmandu

19th April 2024

Pre-monsoon (March – May, 2024) Temperature Monitoring

— Observed Temperature Positive Deviation from Normal Negative Deviation from Normal *°C → Degree Celsius

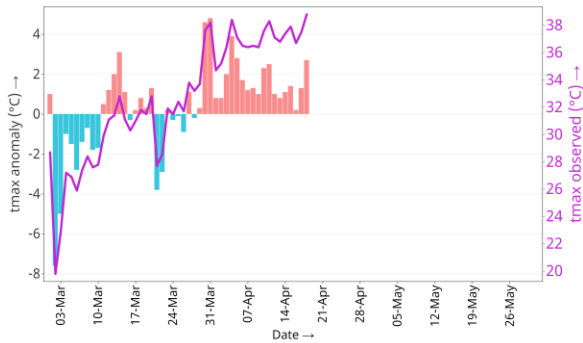




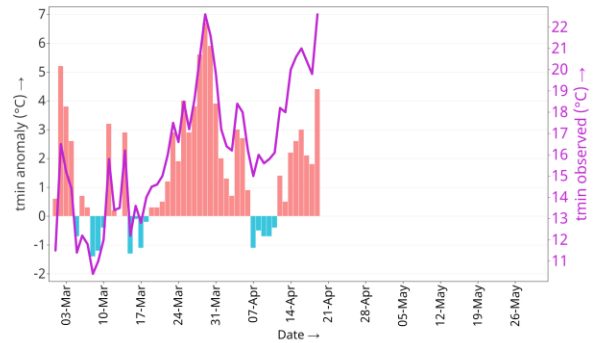
Government of Nepal
Ministry of Energy, Water Resource and Irrigation
Department of Hydrology and Meteorology
Climate Division (Climate Analysis Section)
Babarmahal, Kathmandu

Observed Temperature Positive Deviation from Normal Negative Deviation from Normal *°C → Degree Celsius

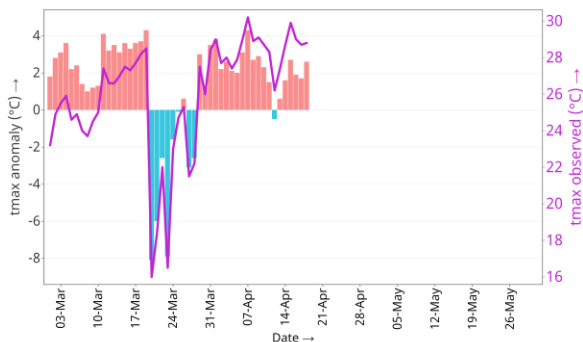
Maximum Temperature at Dhangadhi(Attariya)



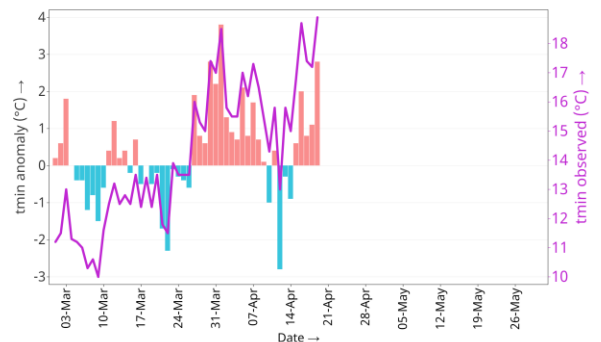
Minimum Temperature at Dhangadhi(Attariya)



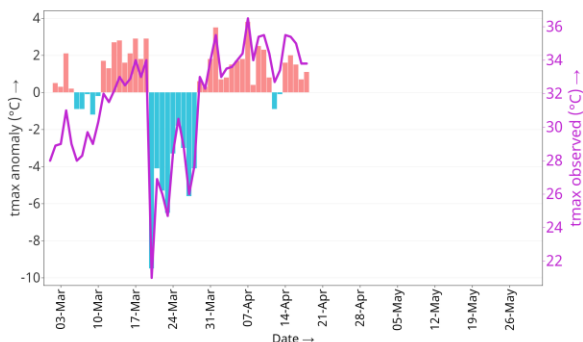
Maximum Temperature at Dhankuta



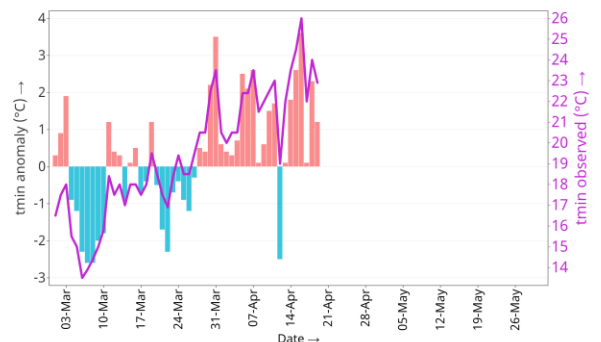
Minimum Temperature at Dhankuta



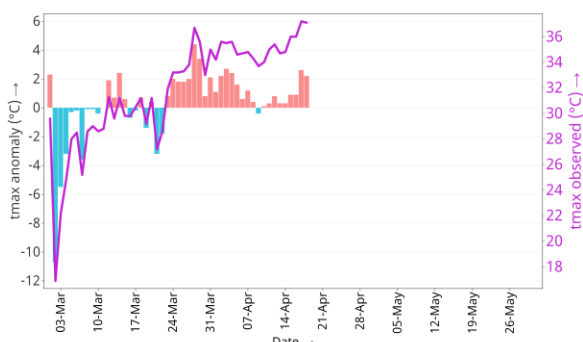
Maximum Temperature at Dharan Bazar



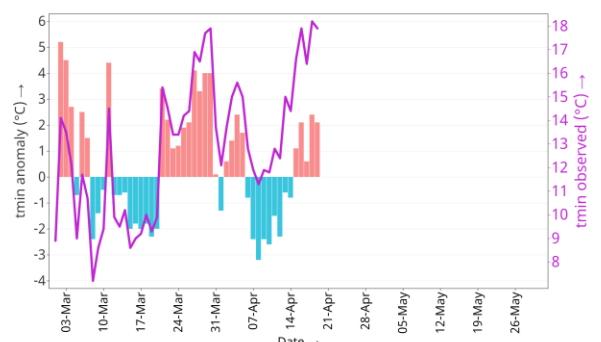
Minimum Temperature at Dharan Bazar



Maximum Temperature at Dipayal (Doti)



Minimum Temperature at Dipayal (Doti)

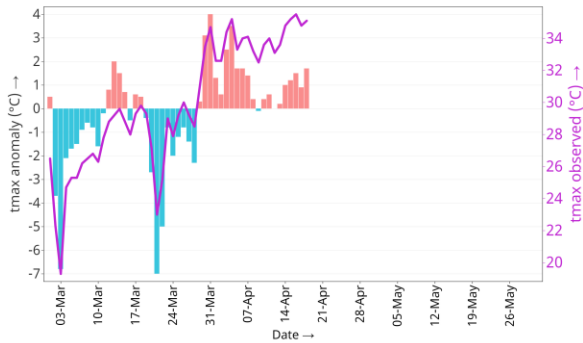




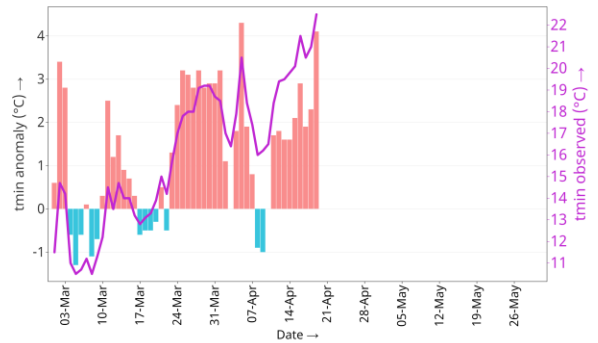
Government of Nepal
Ministry of Energy, Water Resource and Irrigation
Department of Hydrology and Meteorology
Climate Division (Climate Analysis Section)
Babarmahal, Kathmandu

Observed Temperature Positive Deviation from Normal Negative Deviation from Normal *°C → Degree Celsius

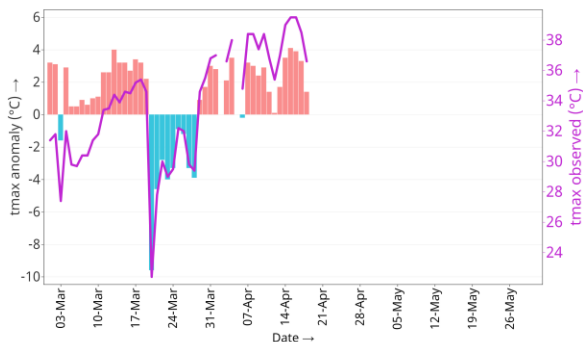
Maximum Temperature at Ghorai (Dang)



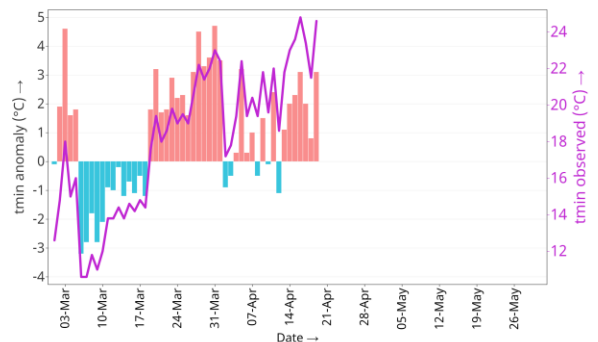
Minimum Temperature at Ghorai (Dang)



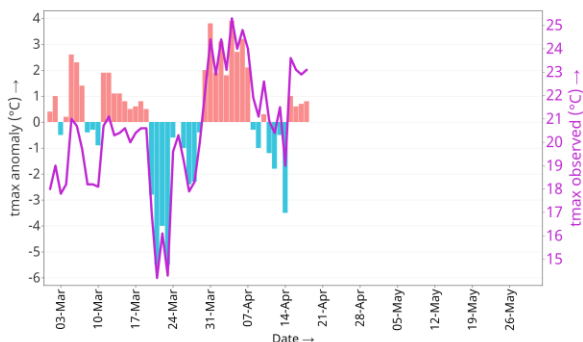
Maximum Temperature at Janakpur Airport



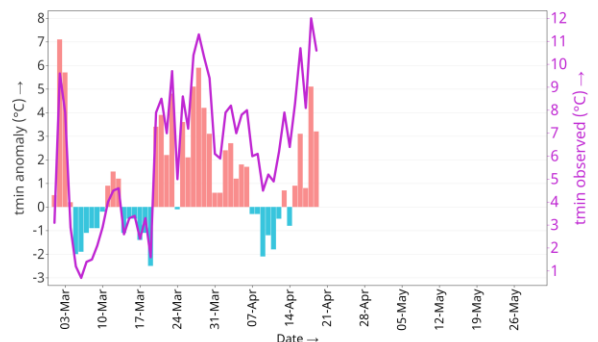
Minimum Temperature at Janakpur Airport



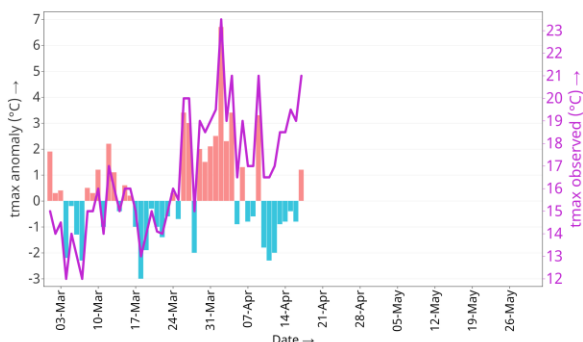
Maximum Temperature at Jiri



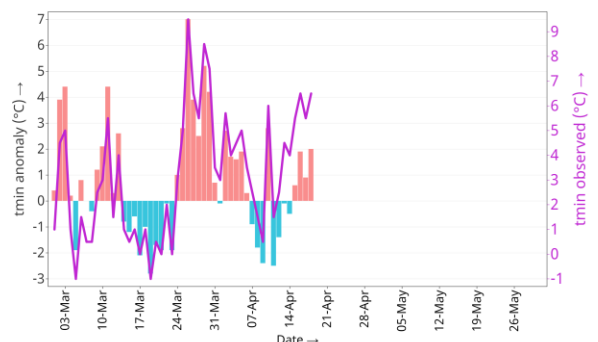
Minimum Temperature at Jiri



Maximum Temperature at Jomsom



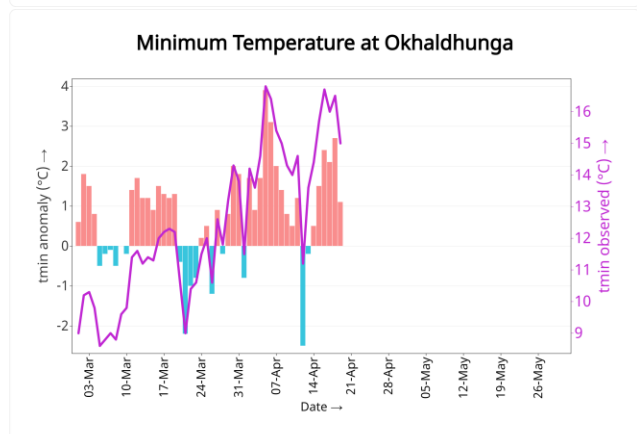
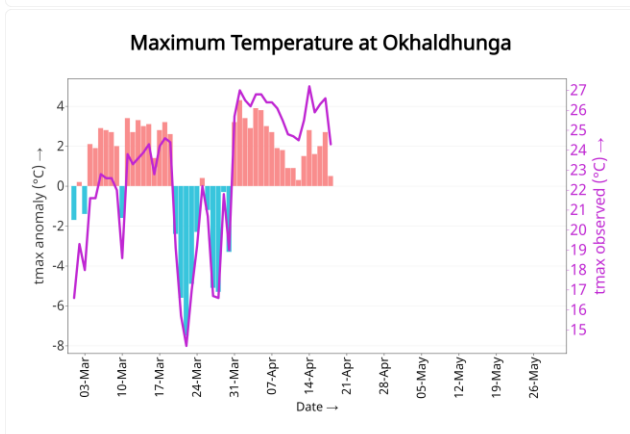
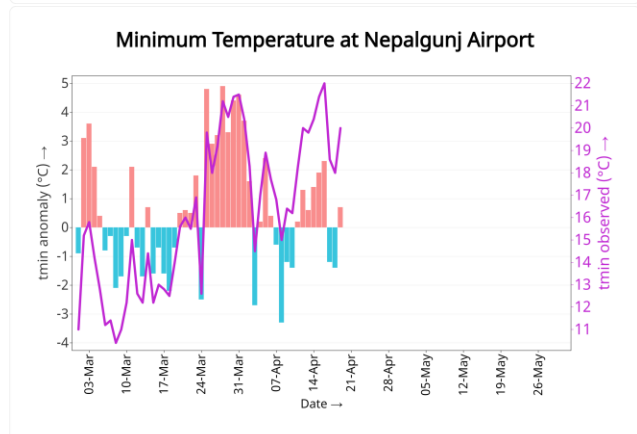
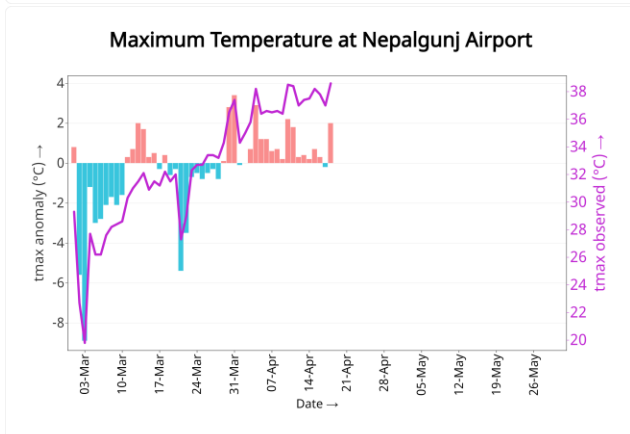
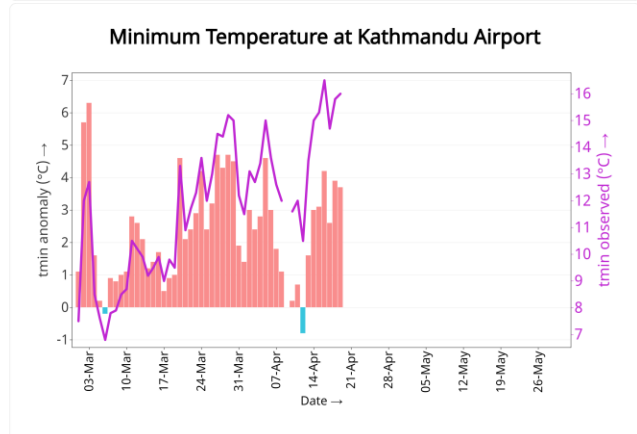
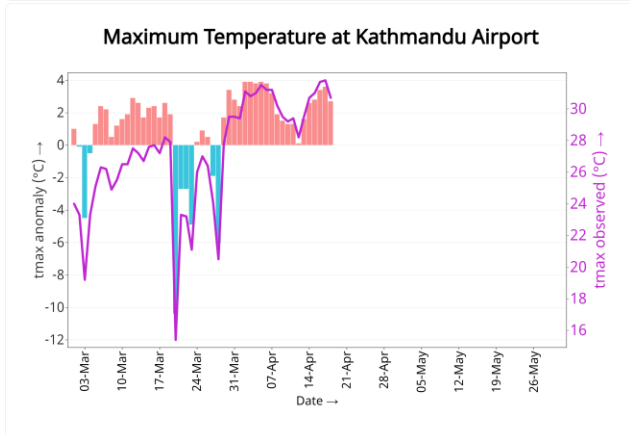
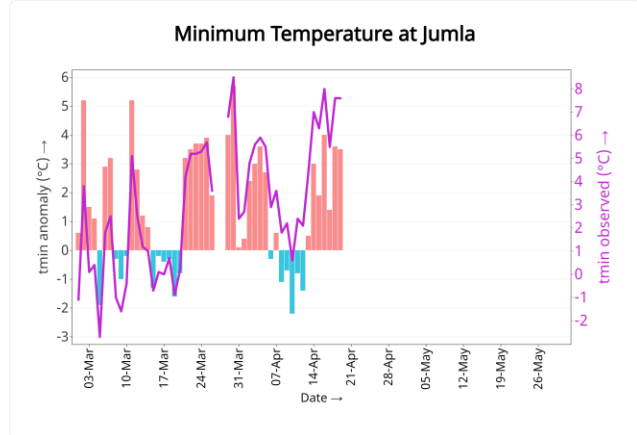
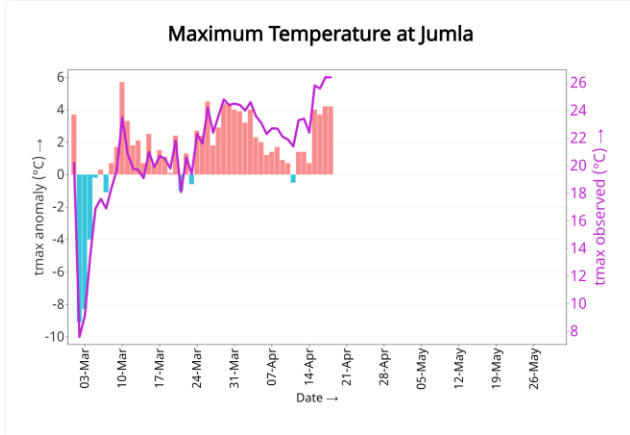
Minimum Temperature at Jomsom





Government of Nepal
Ministry of Energy, Water Resource and Irrigation
Department of Hydrology and Meteorology
Climate Division (Climate Analysis Section)
Babarmahal, Kathmandu

Observed Temperature Positive Deviation from Normal Negative Deviation from Normal *°C → Degree Celsius

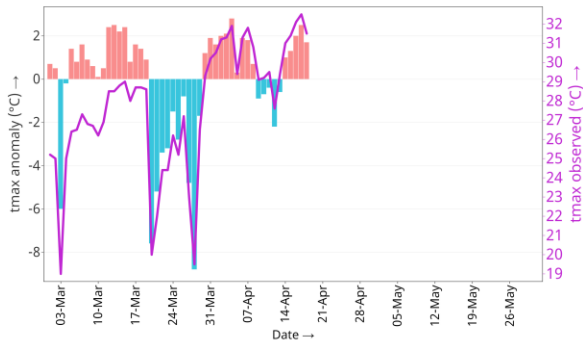




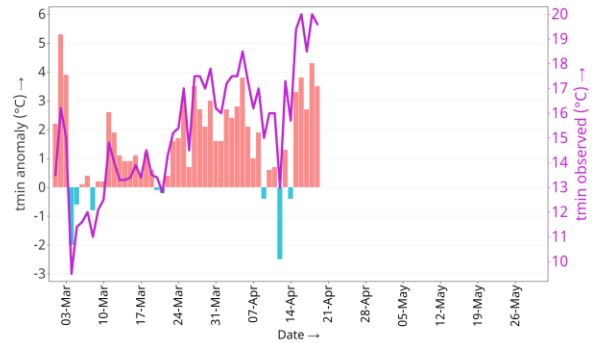
Government of Nepal
Ministry of Energy, Water Resource and Irrigation
Department of Hydrology and Meteorology
Climate Division (Climate Analysis Section)
Babarmahal, Kathmandu

Observed Temperature Positive Deviation from Normal Negative Deviation from Normal *°C → Degree Celsius

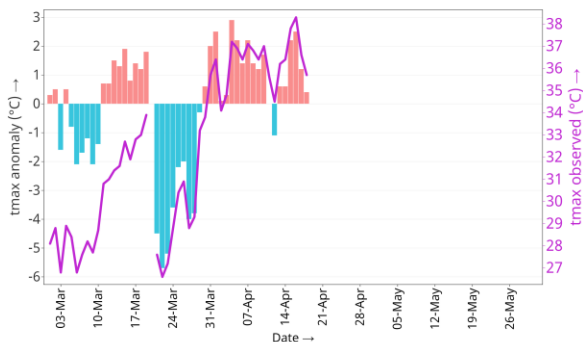
Maximum Temperature at Pokhara Airport



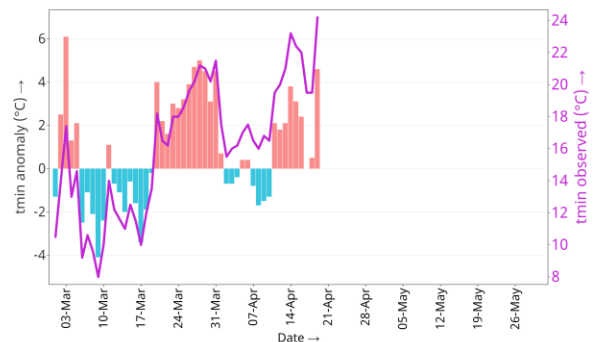
Minimum Temperature at Pokhara Airport



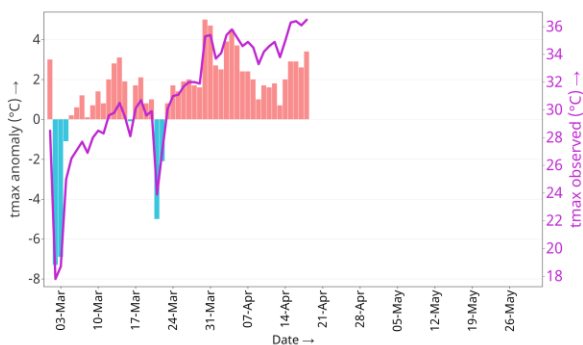
Maximum Temperature at Simara Airport



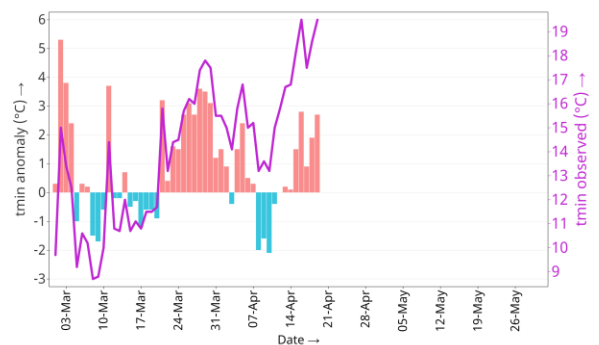
Minimum Temperature at Simara Airport



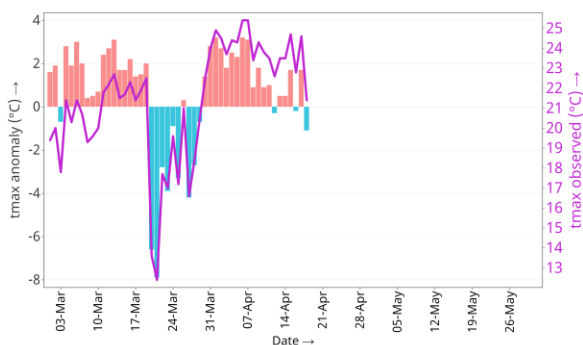
Maximum Temperature at Surkhet Airport (Birendranagar)



Minimum Temperature at Surkhet Airport (Birendranagar)



Maximum Temperature at Taplejung



Minimum Temperature at Taplejung

